



PLANNING COMMISSION MEETING

Monday, June 15, 2026
Community Auditorium, 1915 Main Street

Nicole Ellis (Chair)

David Andersen
Seth Berdahl
Brandon Culbertson

Tim Farrell
Autumn King
Sarai Rivera (Vice Chair)

<https://us06web.zoom.us/j/88900925921?pwd=AYk6202ILxIWoaHa1Uzv9PRHz0aBJN.1>

Meeting ID: 889 0092 5921

Passcode: 061526

A. Call to Order

1. Roll Call

B. Public Comment Time provided for anyone wishing to speak to the Commission on any item not scheduled for a public hearing. Comments are limited to 2 minutes unless additional time is granted by the Presiding Officer. The public comment period shall not exceed 30 minutes unless extended by the Commission. Zoom attendees may use the "Raise Hand" option to be called on.

C. Additions/Deletions

D. Public Hearings:

1. Proposal initiated amendment to the Forest Grove Comprehensive Plan Map to remove the City of forest Grove General Industrial Plan designation from property to be removed from City of Forest Grove planning area and added to the City of Cornelius planning area.
Staff:

E. Business Meeting

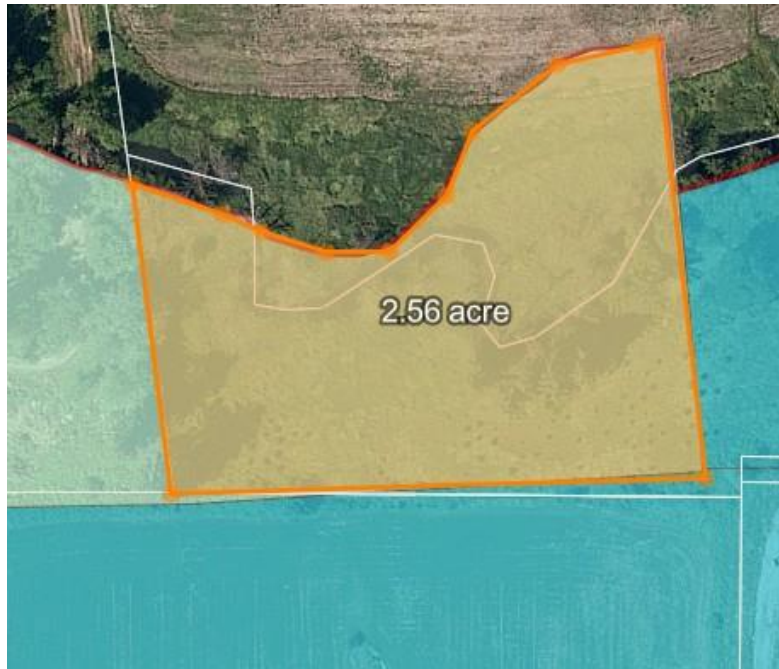
1. Approval of meeting minutes: March 2nd 2026
Staff:
2. Director's Report: Bryan Pohl
Staff:
3. Announcemt of Next Meeting: TBD
Staff:

F. Adjournment

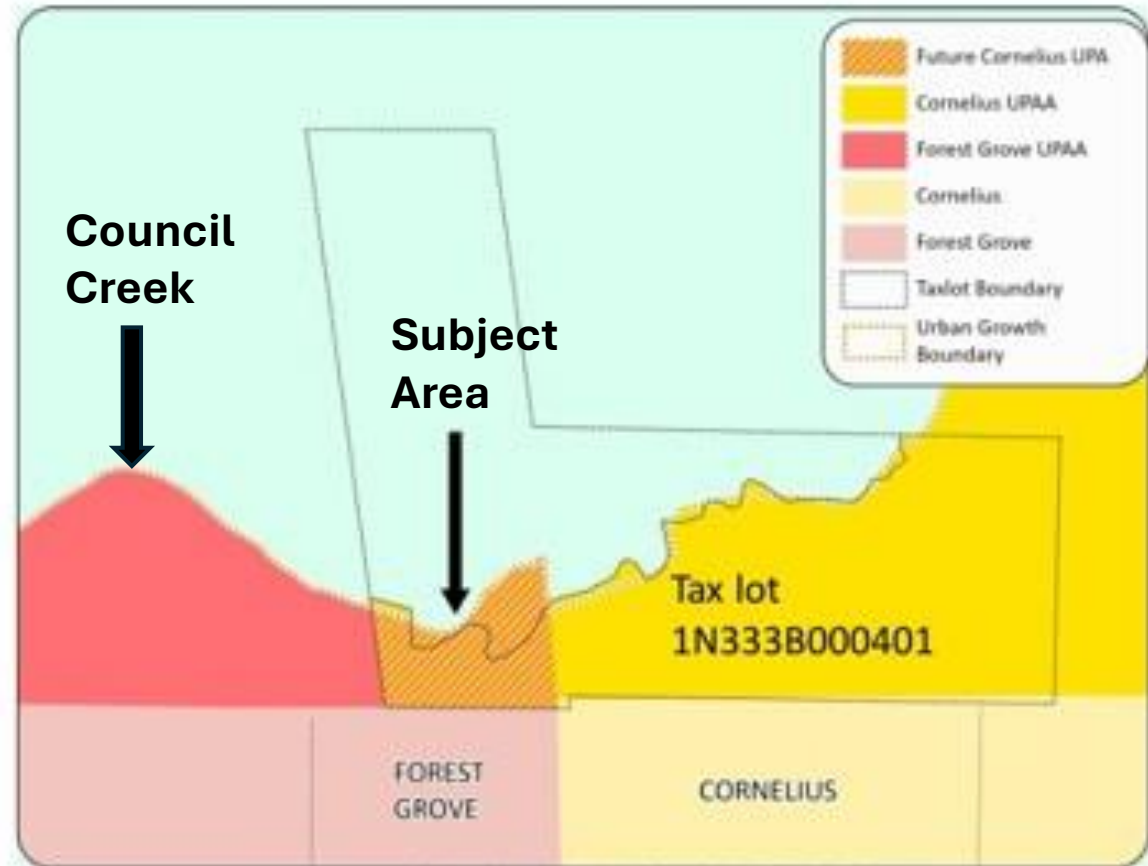
Americans with Disabilities Act (ADA) Notice: The City of Forest Grove will make reasonable accommodations for participation in the meeting. Requests for assistance can be made by contacting the City Recorder's Office, 503-992-3235, mwoods@forestgrove-or.gov, at least 48-hours in advance of the meeting.

MAP AMENDMENT: CORNELIUS ADDITION¹

The subject area to add to the Cornelius Planning Area is adjacent to Council Creek and is about 2.6 acres in area.

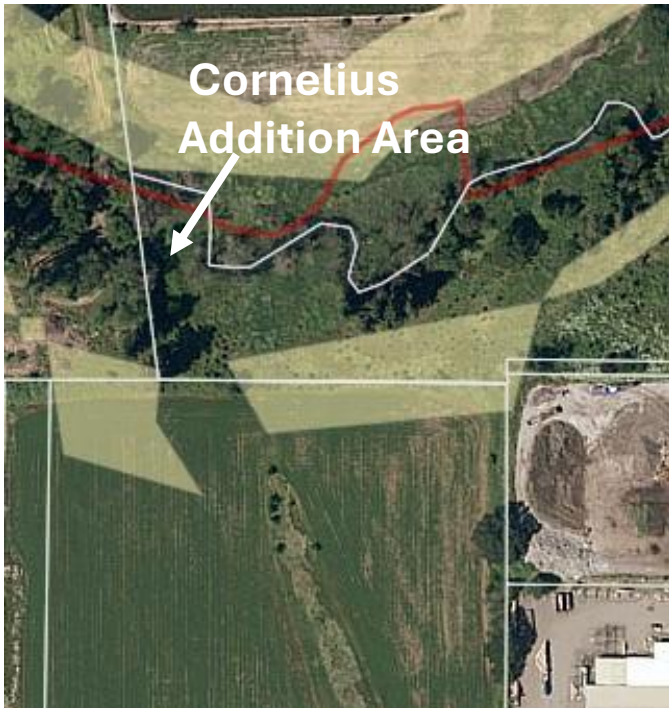


Cornelius Addition

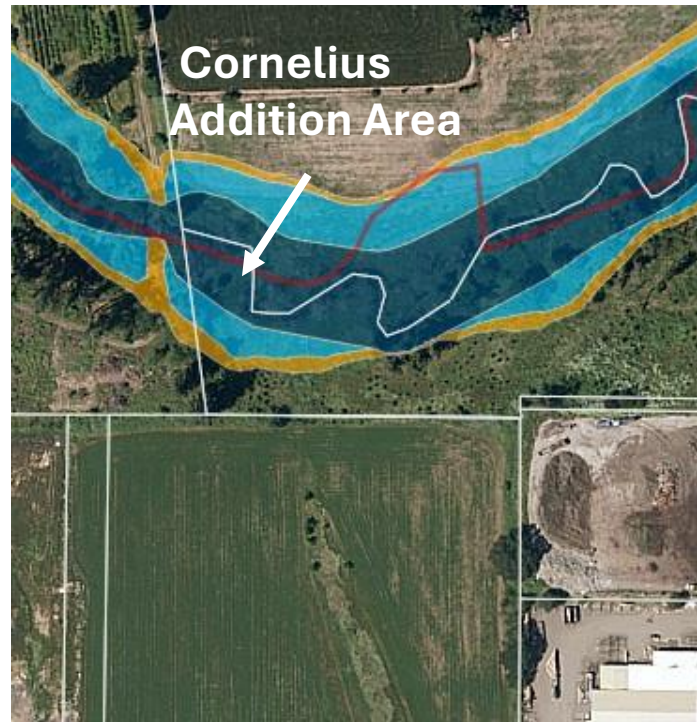


MAP AMENDMENT: CORNELIUS ADDITION¹

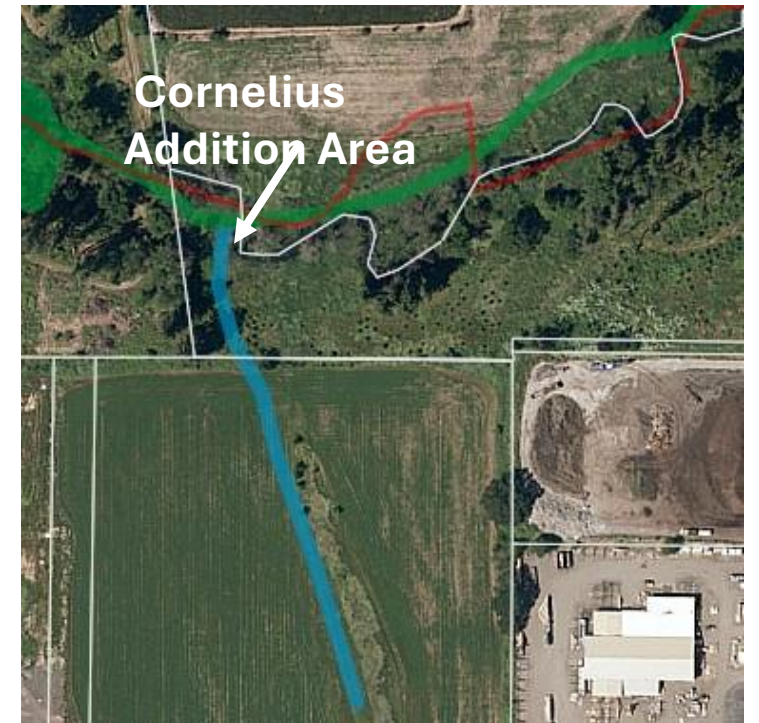
The subject area is constrained by natural resource areas



10% Slope Area



**Floodway &
Floodplain Areas**



Wetland Area